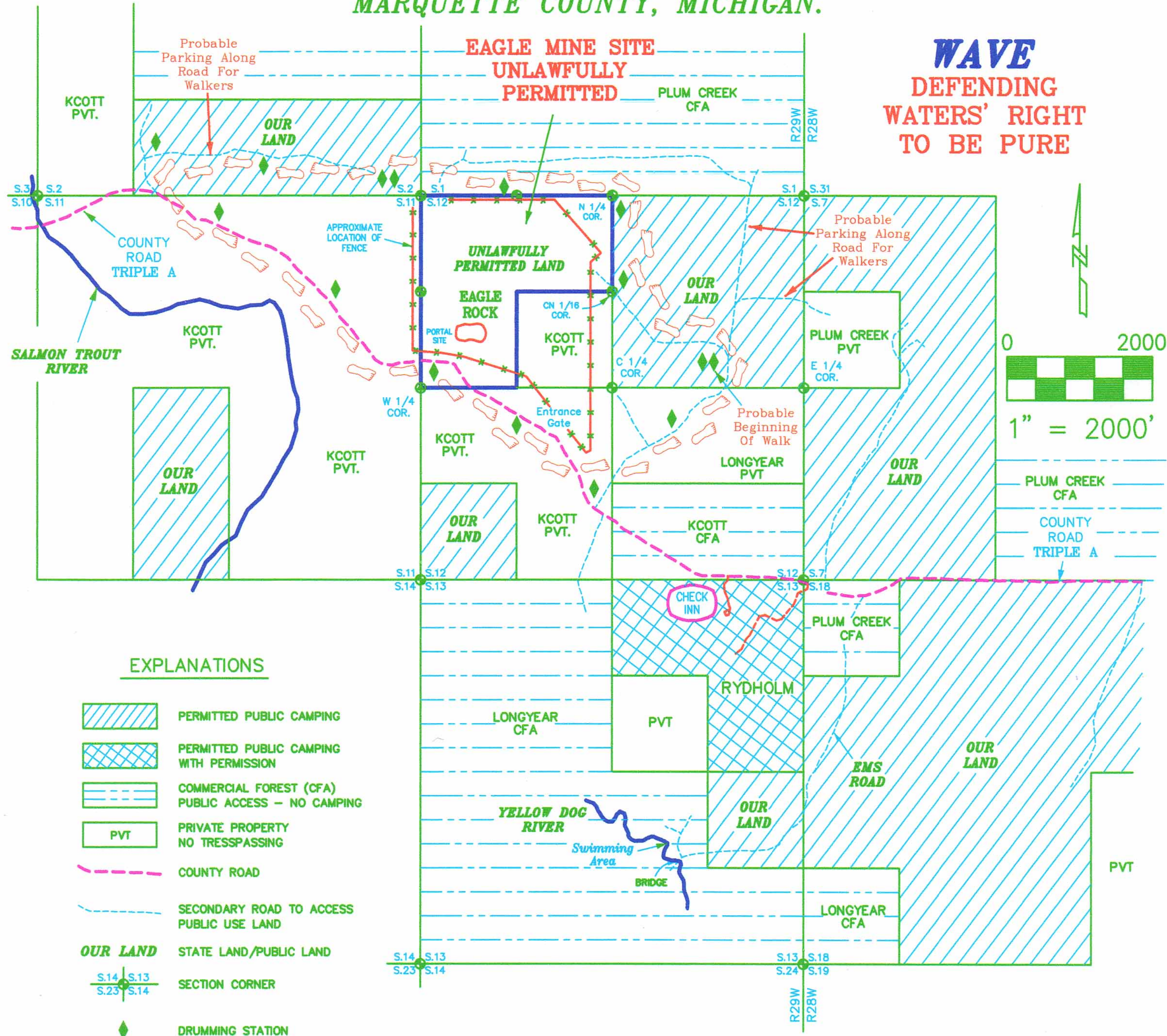


EAGLE ROCK









LANDS SURROUNDING EAGLE ROCK FOR PUBLIC ACCESS

BEING PART OF SECTIONS 1, 2, 11, 12 AND 13, T50N R29W AND PART OF SECTIONS 7 AND 18, T50N R28W, MICHIGAMME TOWNSHIP, MARQUETTE COUNTY, MICHIGAN.

WAVE
DEFENDING
WATERS' RIGHT
TO BE PURE



EXPLANATIONS

-  PERMITTED PUBLIC CAMPING
-  PERMITTED PUBLIC CAMPING WITH PERMISSION
-  COMMERCIAL FOREST (CFA)
PUBLIC ACCESS - NO CAMPING
-  PVT
PRIVATE PROPERTY
NO TRESSPASSING
-  COUNTY ROAD
-  SECONDARY ROAD TO ACCESS
PUBLIC USE LAND
- OUR LAND** STATE LAND/PUBLIC LAND
-  SECTION CORNER
-  DRUMMING STATION

NOTE:
WALKING ALONG A ROAD,
THAT IS NOT GATED, ACROSS
PRIVATE PROPERTY TO ACCESS
PUBLIC AND/OR CFA LAND
IS PERMISSIBLE

*Only when the last tree has died
And the last river has been poisoned
And the last fish has been caught
Will we realize we can't eat money*